




- SOURCE: NEARMAP ORTHOPHOTO 2021 AND USGS 2014 CONTOURS
- THIS MAP IS PREPARED SOLELY FOR ILLUSTRATION PURPOSE.
USE OF CITY TOPOGRAPHY FOR ENTITLEMENT OR FINAL ENGINEERING IS STRICTLY PROHIBITED.
ANY ENTITLEMENT OR FINAL ENGINEERING PROJECT SUBMITTED USING CITY
TOPOGRAPHY WILL NOT BE APPROVED.
- TOPOGRAPHY FOR ANY PROJECT SHALL BE LESS THAN ONE YEAR OLD.
- SOME INFORMATION MAY NOT BE ACCURATE.

Map No. E27

| | |
|--|---------------|
|  | Contour (10') |
|  | Contour (2') |
|  | Tiles |

| | |
|-----|-----|
| E26 | F26 |
| E27 | F27 |
| | F28 |

